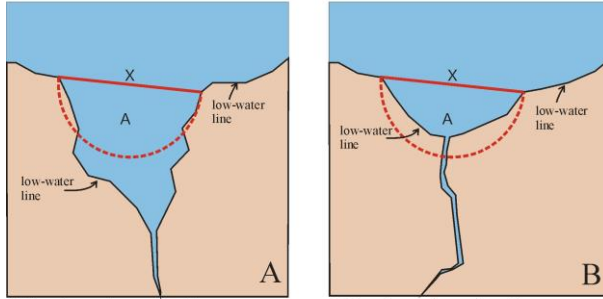


# Chapter 3

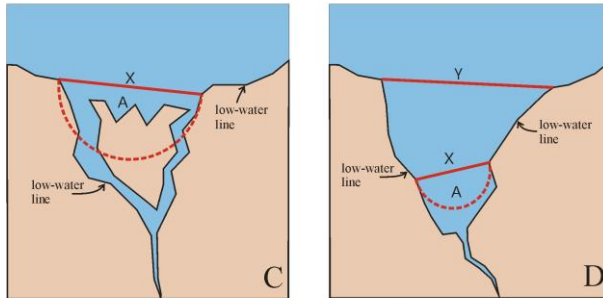
## 3.1

X maximum = 24 nautical miles and A = area of 1 semi-circle



X is less than maximum allowable  
A is less than area of bay  
Bay is closed

X is less than maximum allowable  
A is greater than area of bay  
Bay cannot be closed

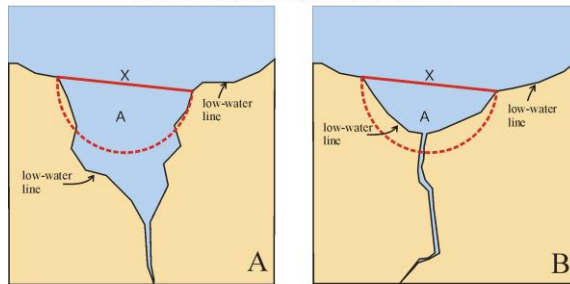


X is less than maximum allowable  
A is less than area of bay (including island)  
Bay is closed

Y is greater than maximum allowable  
X is maximum allowable distance  
A is less than area of bay using 'X'  
Bay can be closed at 'X' but not at 'Y'

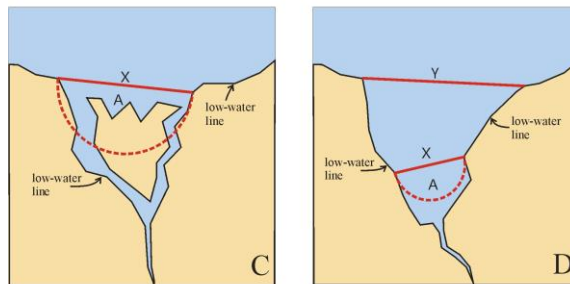
## 3.1 a

X maximum = 24 nautical miles and A = area of 1 semi-circle



X is less than maximum allowable  
A is less than area of bay  
Bay is closed

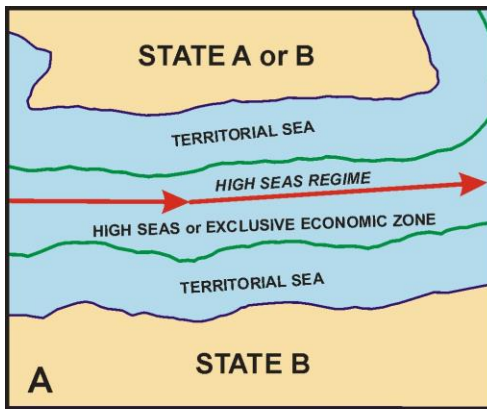
X is less than maximum allowable  
A is greater than area of bay  
Bay cannot be closed



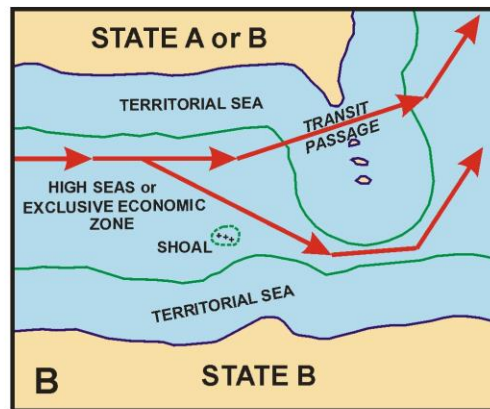
X is less than maximum allowable  
A is less than area of bay (including island)  
Bay is closed

Y is greater than maximum allowable  
X is maximum allowable distance  
A is less than area of bay using 'X'  
Bay can be closed at 'X' but not at 'Y'

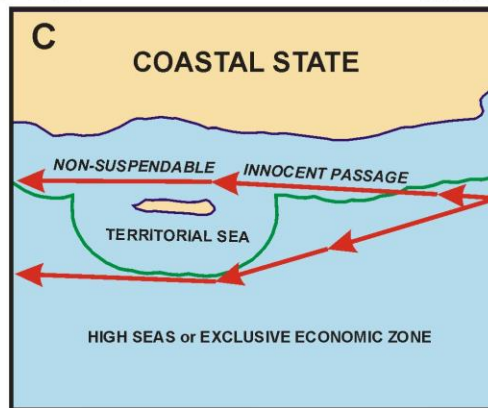
3.3a



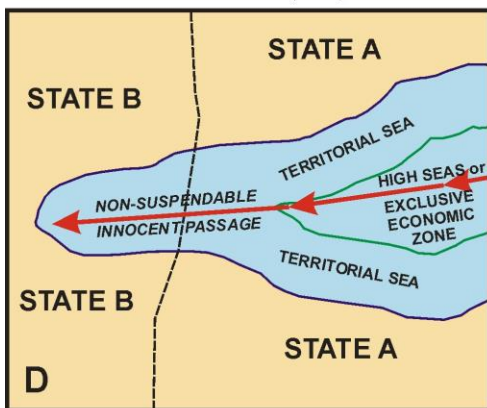
Art. 36 - Route through High Seas (EEZ) of similar convenience.



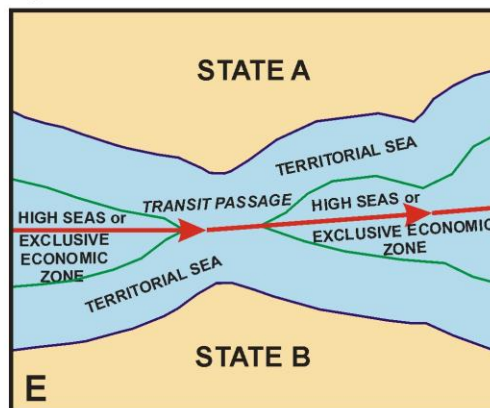
Art. 36 - Route through High Seas (EEZ) not of similar convenience.



Art. 38(1) & 45(1)(a) - Route through High Seas (EEZ) of similar convenience, seaward of island.



Art. 45(1)(b) - Route joining High Seas (EEZ) with territorial sea of foreign State.



Art. 37 & 38(2) - Route joining High Seas (EEZ) with High Seas (EEZ).